

# Ukrainian film locations



UKRAINIAN STATE  
FILM AGENCY



UKRAINIAN  
MOTION  
PICTURE  
ASSOCIATION

## **Familiarization trip for promotion of Ukrainian film locations to the global film and TV industries**



**UKRAINIAN STATE  
FILM AGENCY**



**UKRAINIAN  
MOTION  
PICTURE  
ASSOCIATION**

The goal of the familiarization trip (fam trip) is to acquaint international location managers, film and TV executives with Ukraine and its many locations to establish the country as an attractive filming destination and promote Ukrainian facilities as well as encourage co-production and bring overseas investment into the country.

This familiarization program was developed by the [Ukrainian Motion Picture Association](#) with the support of the [Ukrainian State Film Agency](#).

**Location managers: Alexander Moiseienko, Volodymyr Svezhentsev, Iryna Klymenko, and Anna Sologub.**



# Table of Contents

Filming in Ukraine: visitor info	4
Map of the route and description	5
Day 1 itinerary	6
Day 2 itinerary	7
Day 3 itinerary	8
Day 4 itinerary	9
Day 5 itinerary	10
Day 6 itinerary	11
Day 7 itinerary	12
Day 8 itinerary	13
Day 9 itinerary	14
Day 10 itinerary	15
<b>Ukrainian locations</b>	
<b>Odesa region</b>	<b>17</b>
Chornomorsk	19
Sanzhiika	21
Bilhorod-Dniprovs'kyi	23
Palats-Sadyba Dubets'kykh-Pankeyevykh (Dubets'kykh Manor)	25
Kostel Zel'tsa	
<b>Odesa</b>	<b>28</b>
Odessa Passage	30
Opera Theater	32
Odessa Sea Port	34
House of Scientists	36
Odesa Streets	38
Potemkin Stairs	40
Odesa Squares	44
Odesa Courtyards	48
Parks of Odesa	
Hryhorivka	50
<b>Kherson region</b>	
Khablovs'kyi Zadniy Mayak	53
Oleksandrivka	55
Stanislavs'kyi Nature Preserve	57
Stanislav	59
Balka Baydykha	61
Holoprystans'kyi district, Kherson Oblast Adzhyhol's'kyi Mayak	63
Oleshky Sands	65
<b>Mykolaiv region</b>	
Arbuzinski skeli	68
Aktovs'kyi Kan'yon	70
Bug Guard National Park	72
<b>Kirovohrad region</b>	
Haivoron	75
<b>Cherkasy region</b>	
Buky Canyon	78
Tsvitkove	80
<b>Kyiv</b>	<b>83</b>
Chocolate House	85
Ukrainian House	87
Suzir'ya Kyiv Academic Workshop on Theater Art	89
Mariyinsky Palace	91
National Museum of Literature	93
Kuznya na Rybalskomu	95
Zhovtnevyi Palace	97
Liberman Mansion	99
VDNKh (National Economy Achievements Exposition)	101
Bus Station 7	103
Andriyivskyy Descent	105
Podil	107
Kyiv River Port	109
KPI staircase (National Technical University of Ukraine)	
<b>Lviv region</b>	
Pidhirtsi Castle	112
Olesko Castle	114
Zolochiv Castle	116
Zolochiv	118
Zhovkva	120
<b>Lviv</b>	<b>123</b>
Lviv Railway Station	125
Lviv Theater of Opera and Ballet	127
The Potocki Palace	129
House of Scientists	131
Lychakiv Cemetery	133
Shevchenkivskyi Hay	135
Italian Courtyard	
<b>Zakarpattia region</b>	
Shypit Waterfall	138
Hemba, Borzhava	140
Synevir Pass	142
Sinevir Lake	144
Kolochava	146
Kolochava Museum	148
<b>Contacts</b>	<b>150</b>

# Filming in Ukraine: visitor info

Citizens of the European Union, Canada, and USA do not require a visa to enter Ukraine. You can stay in the country up to three months in any half-year without any special permits but will need a visa if you intend to stay longer than three months. For more information, please visit [The Ministry of Foreign Affairs of Ukraine](#) entry and visa page.

## GETTING TO UKRAINE

Ukraine is situated in the heart of Europe and is well-connected to most European cities and beyond. Kyiv is served by 2 international airports, which are also connected with regional centers.

Time zone: GMT+2


### TO KYIV FROM

### FLIGHT TIME

London	3h15'
Berlin	2h5'
Paris	2h30'
Los Angeles (1 stop)	14h45'
New York	9h35'
Beijing	11h45'

## HOSPITALITY

Once in Ukraine you will find a range of accommodation from 5-star luxury hotels to small B&Bs. Private accommodation is also available for both short and long lets. Accommodation prices range from \$10 for budget stays to \$300 for luxury hotels.



Ukrainian restaurants offer a variety of cuisines - both familiar and exotic. Meal prices in mid-range restaurants vary from \$10 to \$30.

Apart from public health system, Ukraine offers excellent private health care with English-speaking medical staff.

## VIDEO PRODUCTION

Ukraine can offer higher production value for a lower price. We also have stage availability and English-speaking crews (including script-supervisors) who are committed, professional and by now have experience working on international productions.

As of now, up to **25% cash rebates and VAT exemptions (for all production and post-production services, inc. CGI)** are available for foreign productions and co-productions, which makes Ukraine one of the most attractive production destinations in Europe.

We are committed to personal safety on set abiding by all Government advice and regulations, and are constantly updating our protocols to recognise the challenges faced during the **Covid-19** pandemic.

# Familiarization trip info and recommendations

Ukrainian  
film locations


**Number of days:** 10

**Regions:** Odessa, Kherson, Mykolaiv, Kirovohrad, Cherkasy, Kyiv, Lviv, Zakarpattia

**Number of sites:** 60


For the fam trip, Odessa to Kyiv via Kherson, Mykolaiv and Cherkassy regions is the most practical route. For the Kyiv-Lviv part of the trip, feel free to choose your preferred means of transportation - be it by car, train, or plane.

This is not an exhaustive guide to locations available in Ukraine, but rather a sampling to show the variety of options, considering the time and logistical time constraints of a fam trip.



**See the map**

[on google maps](#)






**Check out our locations**

These are real-life, up-to-date, representative photos





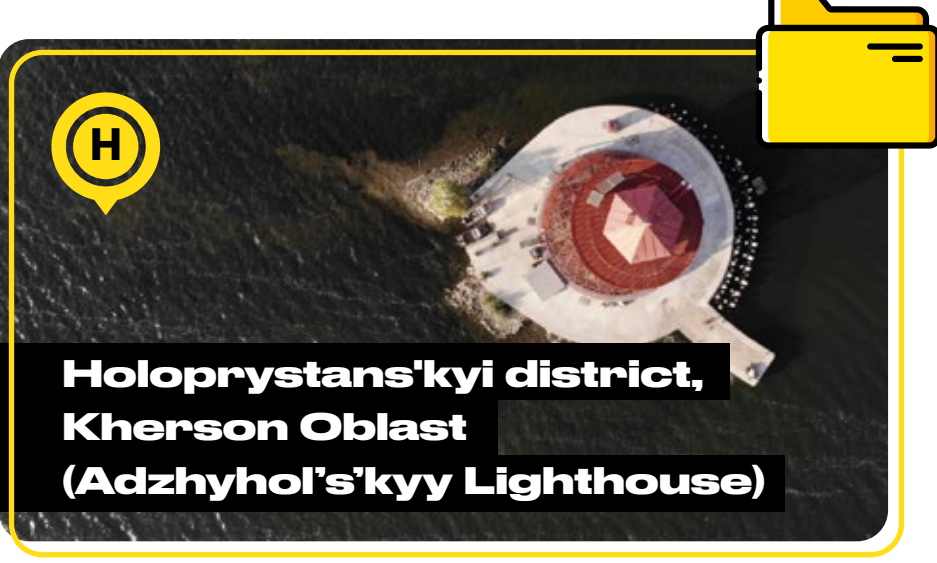

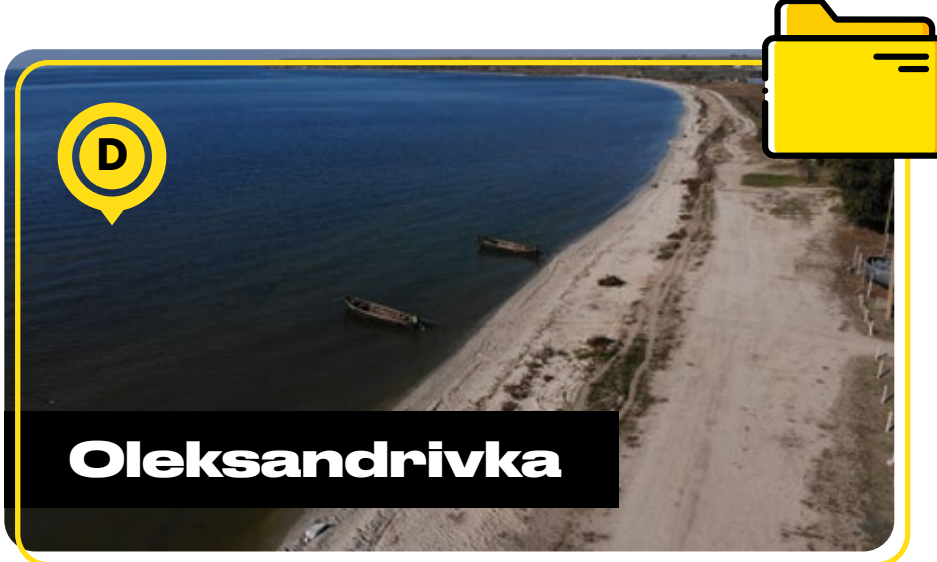


# Day 1 Itinerary:



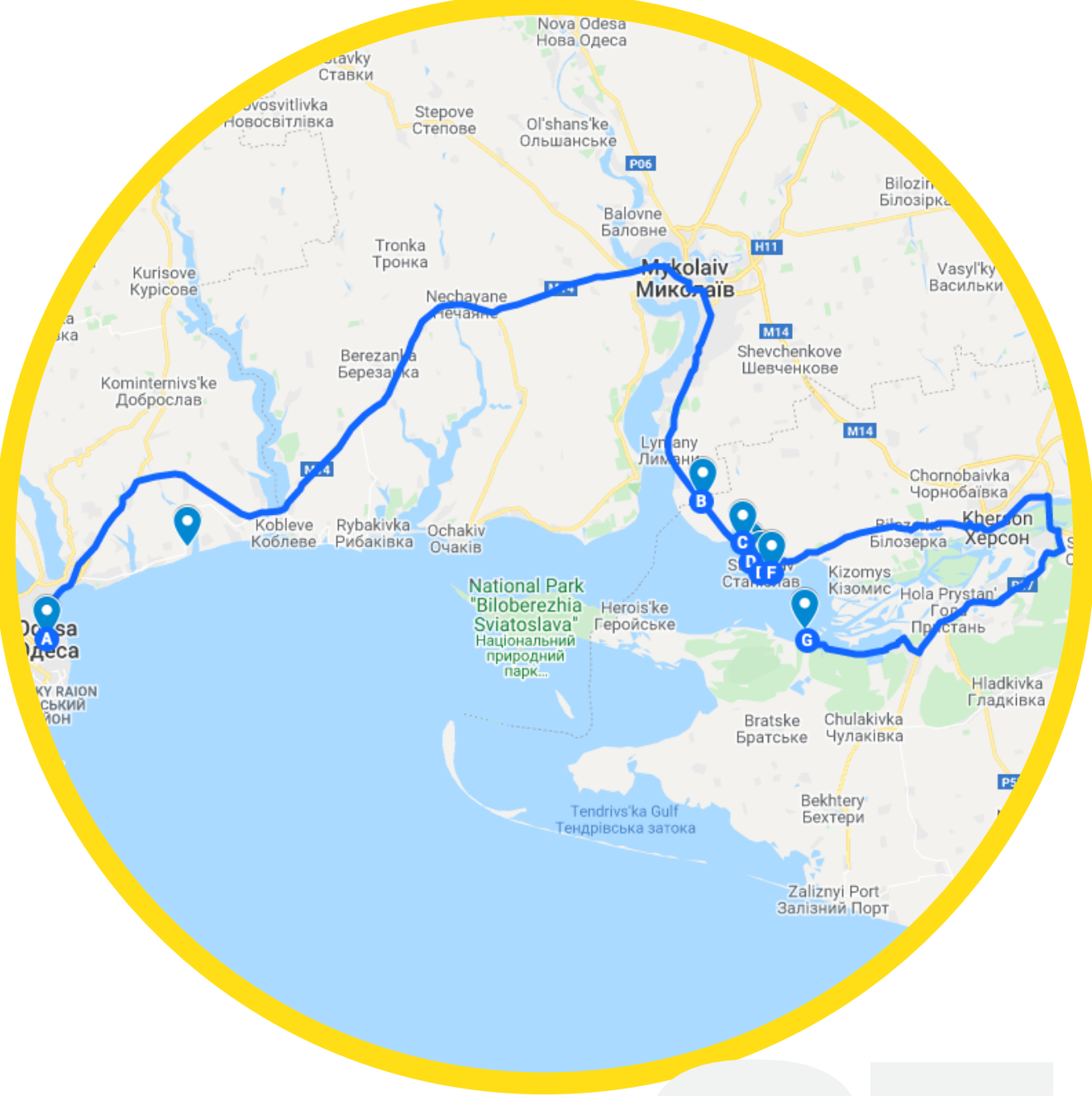
**See the map**  
[on google maps](#)



# Day 2 Itinerary:


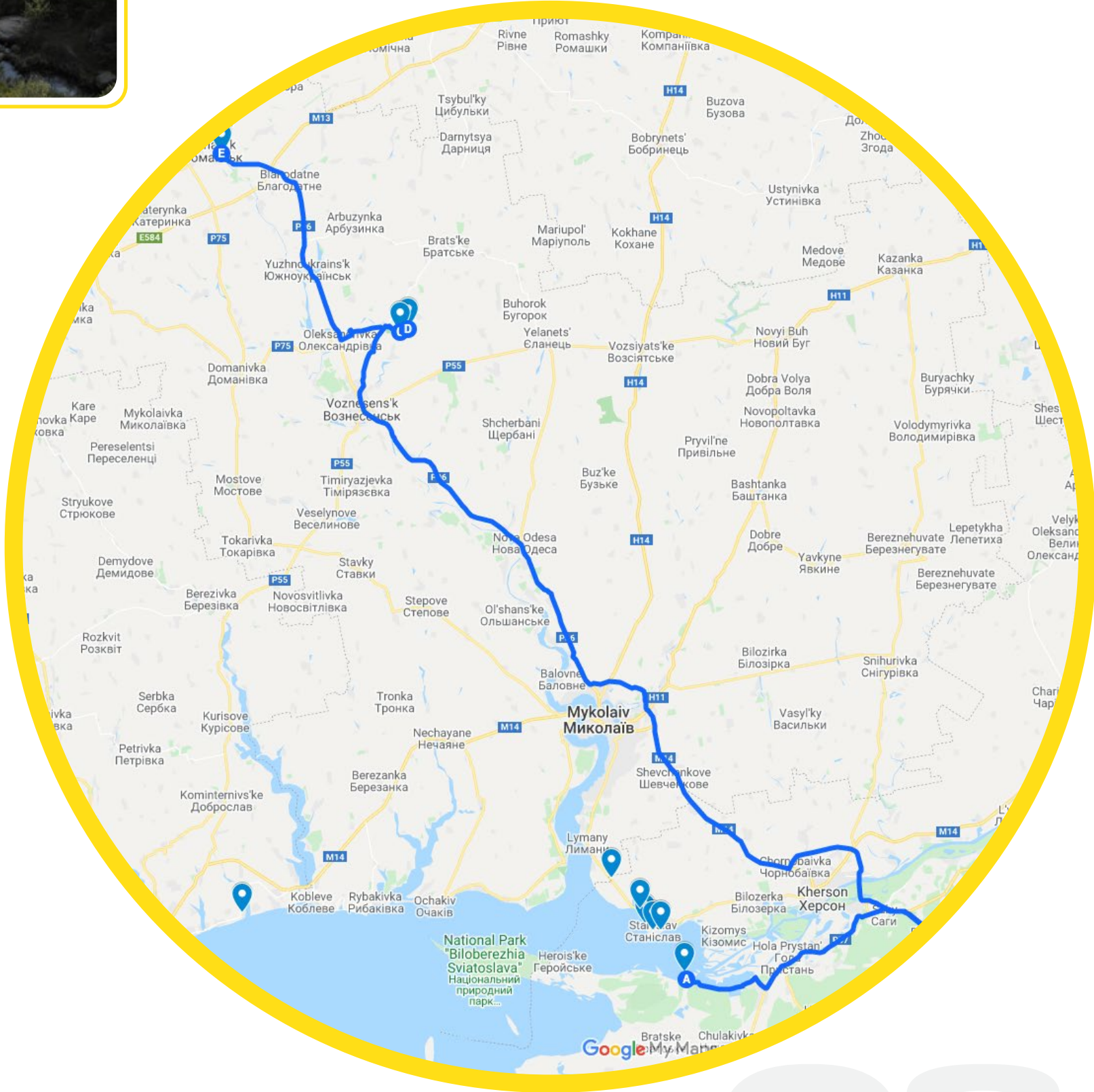
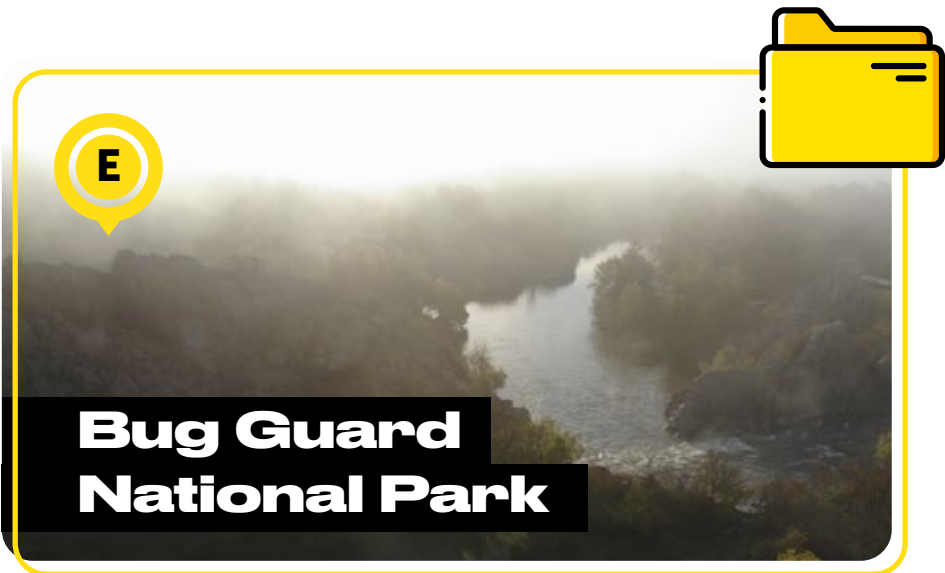
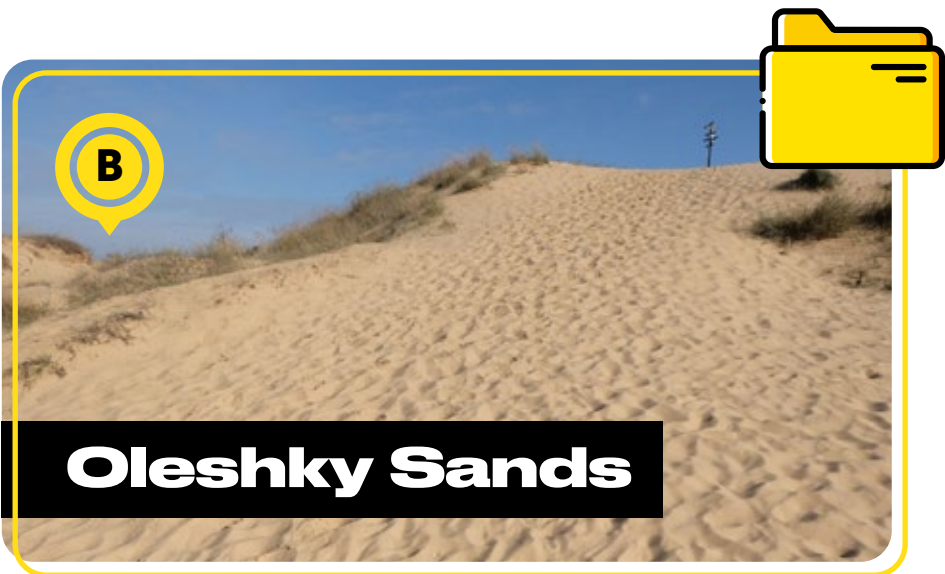


**See the map**  
[on google maps](#)






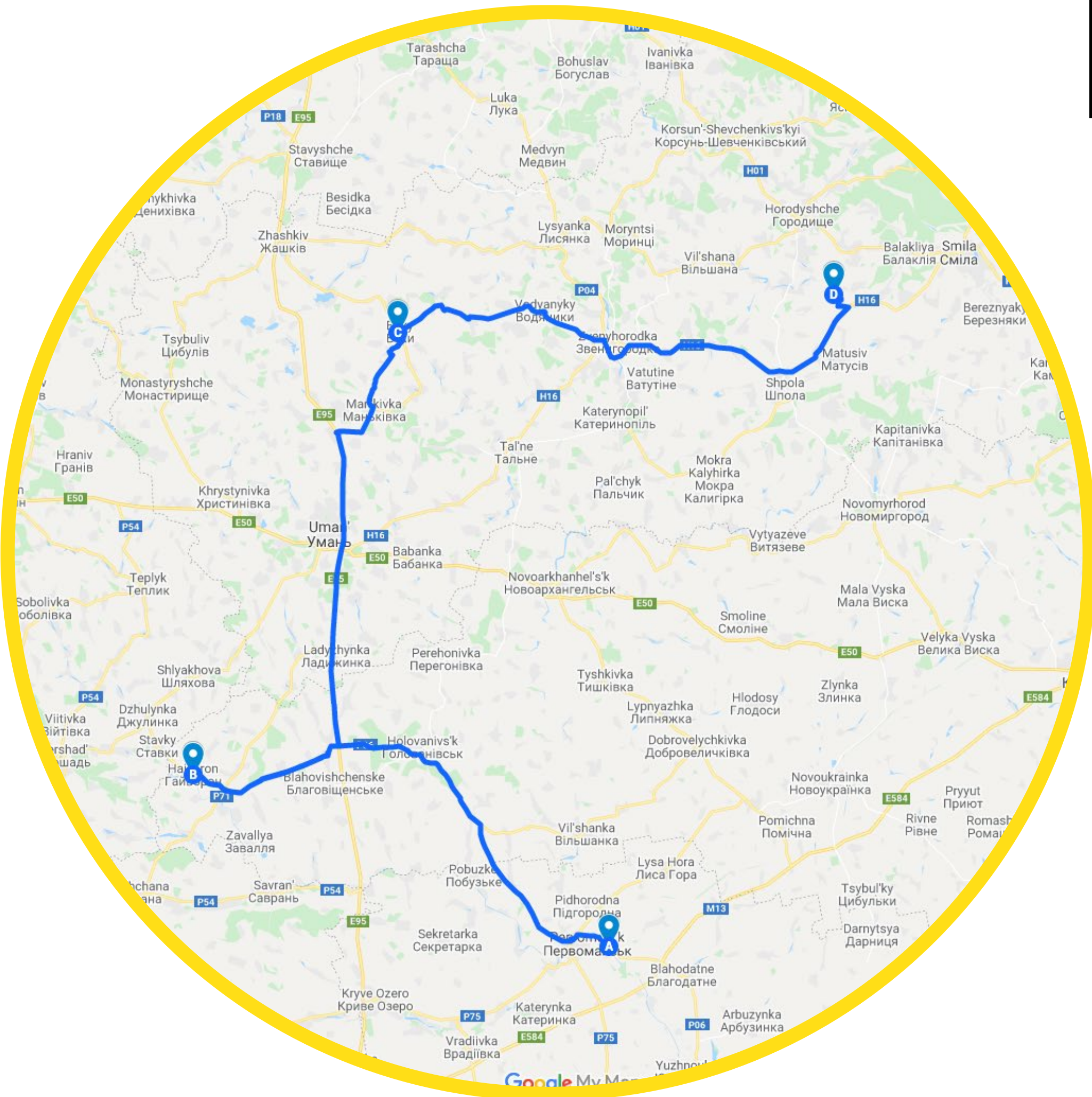
# Day 3 Itinerary:



**See the map**  
[on google maps](#)




# Day 4 Itinerary:



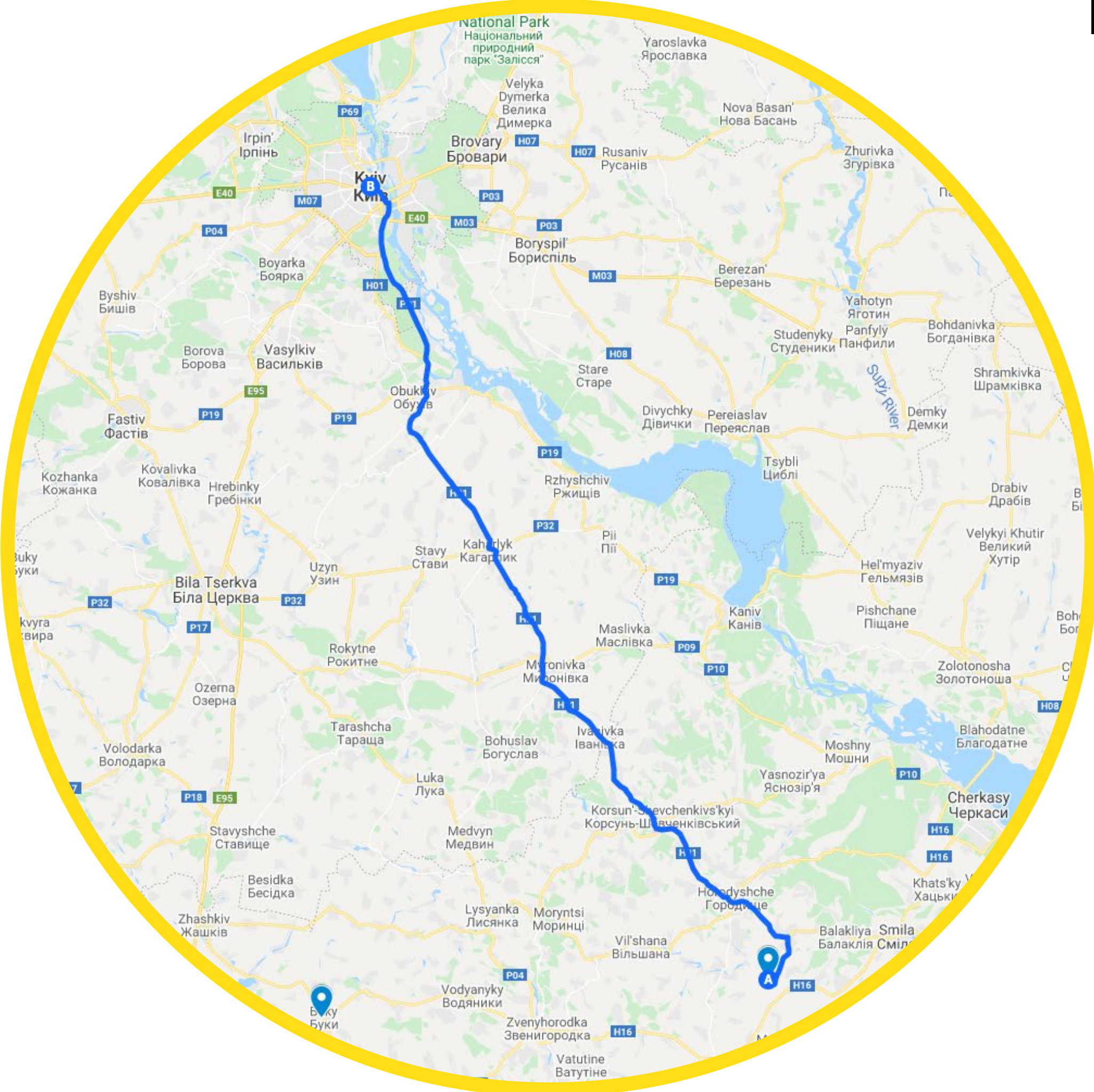
**See the map**  
[on google maps](#)



# Day 5 Itinerary:




**See the map**  
[on google maps](#)






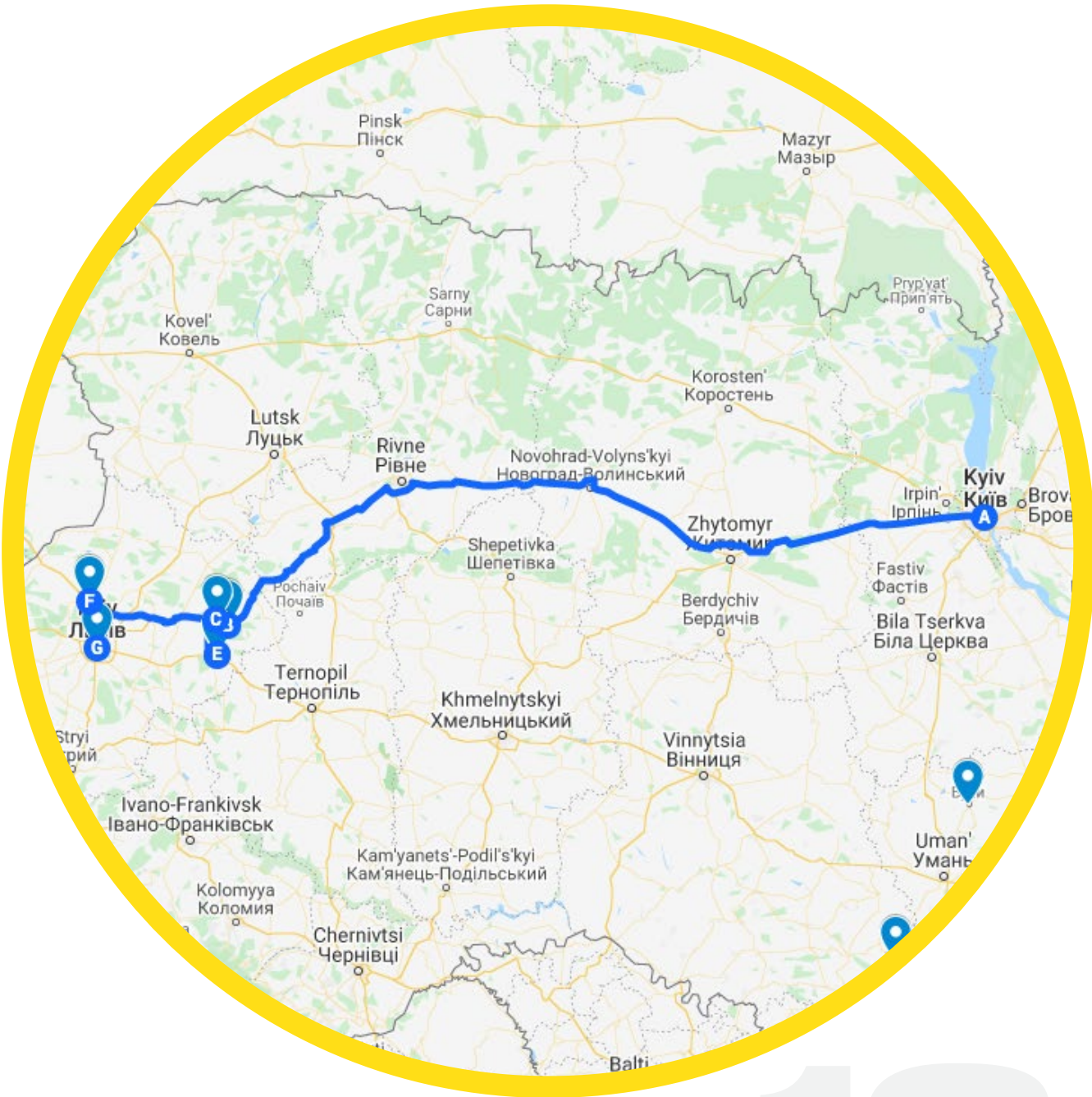


# Day 6 Itinerary:



**See the map**  
[on google maps](#)





# Day 7 Itinerary:



**See the map**  
[on google maps](#)




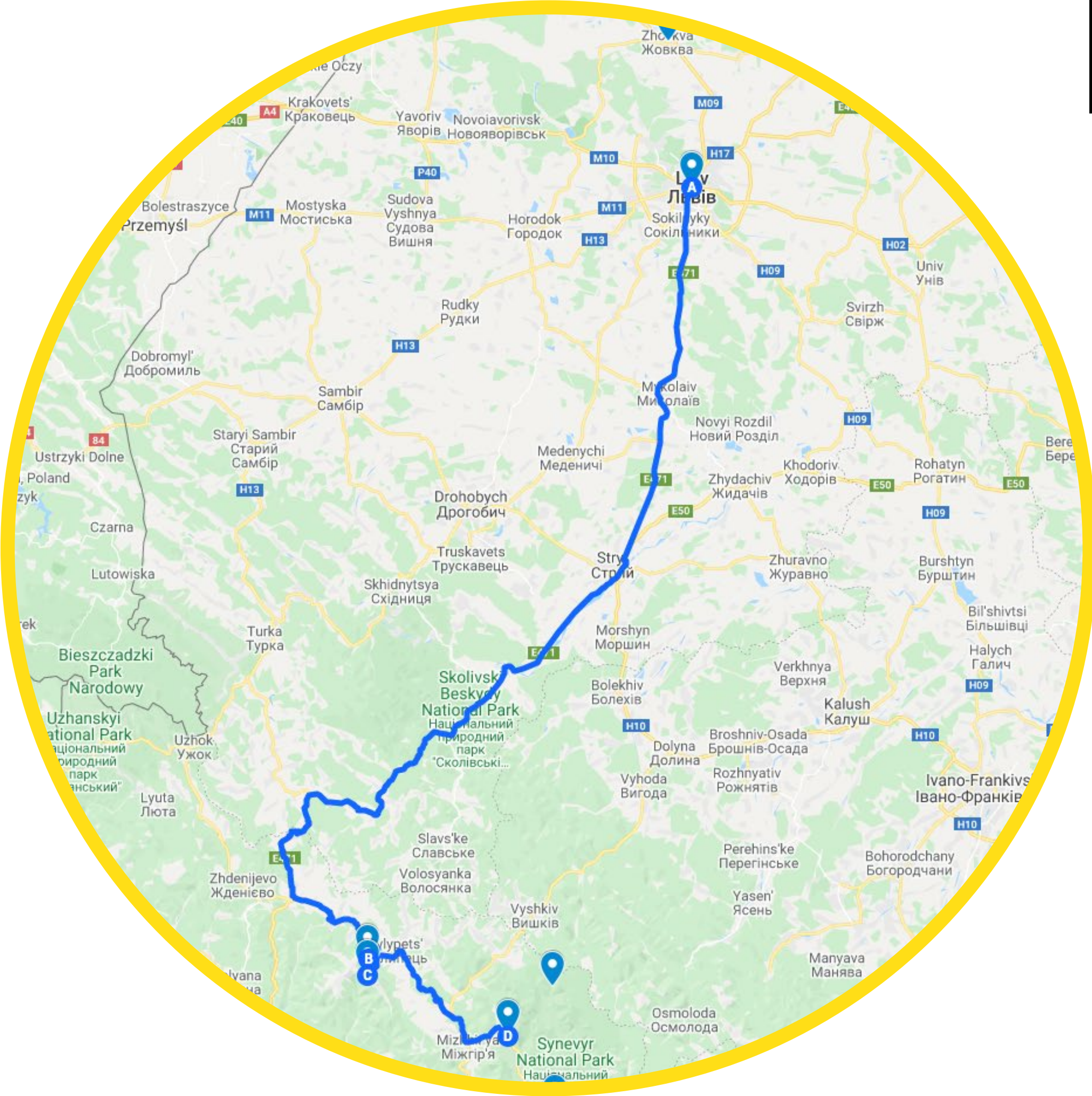
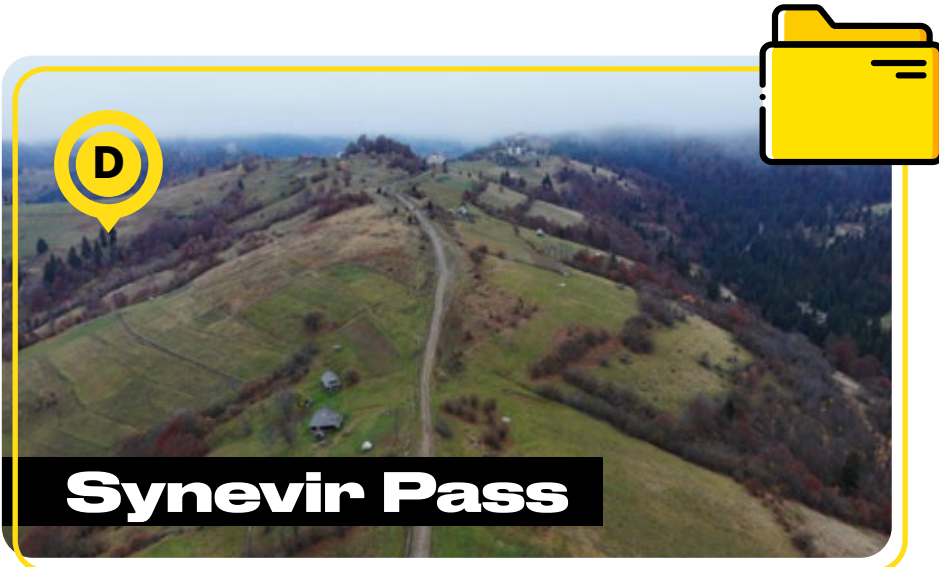
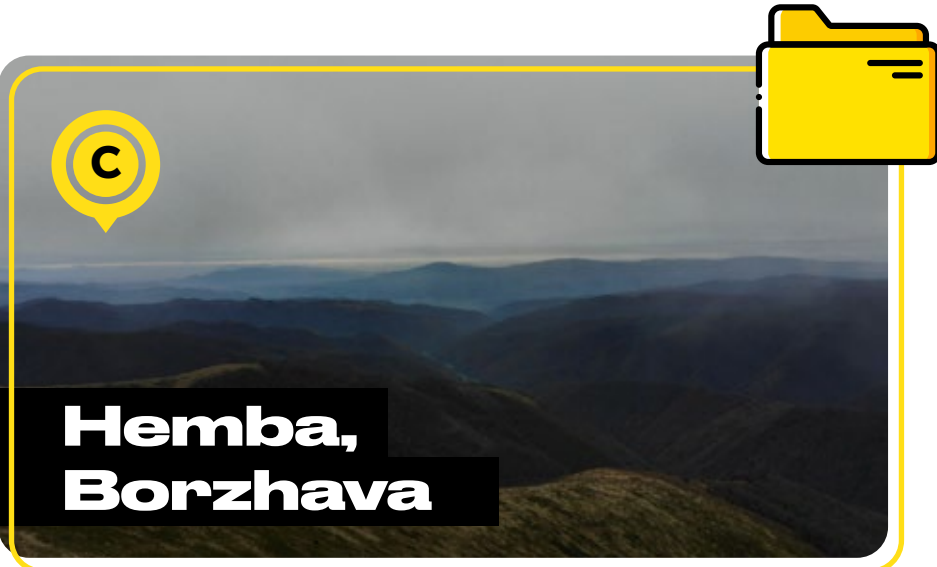
# Day 8 Itinerary:



**See the map**  
[on google maps](#)




# Day 9 Itinerary:



**See the map**  
[on google maps](#)



# Day 10 Itinerary:



**See the map**  
[on google maps](#)



Ukrainian locations

# Odesa region



Locations photos



# Chornomorsk

**Category:** natural, coast, beach, architecture, city, residential area

**Nearest city:** Odesa

**Nearest airport:** Odesa International Airport (Odesa)

Chornomorsk, formerly Illichivsk is a city in the Odesa Oblast of south-western Ukraine, dependent on the Port of Chornomorsk. The city was designed to become a new home for the Black Sea Shipping Company (then the largest passenger and commercial vessel operator in the world). Originally a builder's trailer village, Chornomorsk has expanded to become Ukraine's most prosperous town by income per capita.



**Location photos**



# Chornomorsk

 Location photos





# Sanzhiika

**Category:** natural, coast, beach, residential area

**Nearest city:** Chornomorsk

**Nearest airport:** Odesa International Airport (Odesa)

Sanzhiika is a village in the Odesa Oblast of south-western Ukraine. It was initially built as a military fort to help navigate the ships passing through the dangerous area where two underwater currents, Bosphorous and Kerch, intercept.



**Location photos**



UKRAINIAN LOCATIONS / ODESA REGION

**Sanzhiika**



**Location photos**





# Bilhorod-Dnistrov's'kyi

**Category:** architecture, historic building, castle, fortress

**Nearest city:** Chornomorsk

**Nearest airport:** Odesa International Airport (Odesa)

Akkerman (or Bilhorod-Dnistrovskiy) Castle is one of the largest medieval castles in Ukraine, a historical and architectural monument of XIII-XV centuries. Located in the city of Bilhorod-Dnistrovskiy on the Dniester estuary, 18 km from the Black Sea and 81 km from Odesa.

The fortress was built on the remains of the Greek town Thira, the date of founding is unknown. The perimeter of Akkerman Fortress walls is 2.5 km (1.5 miles), the total area – over 9 hectares (22 acres).

The foundation of the fortress complex is the Citadel – the most fortified part, built by the Genoese. It consists of four large towers, one of which is dilapidated (the rest are in almost perfect condition). Citadel courtyard area is 300 m<sup>2</sup> (360 sq. yards).

Fortress is divided into several yards by internal walls, the Citadel is located in the garrison yard, which has an area of about 2 hectares (5 acres). And the biggest yard is the Civic (area - 5 hectares or 12 acres).



**Location photos**



UKRAINIAN LOCATIONS / ODESA REGION

# Bilhorod-Dnistrovs'kyi



Location photos





# Palats-Sadyba Dubets'kykh-Pankeyevykh (Dubets'kykh Manor)

**Category:** architecture, historic building, palace

**Nearest city:** Vasylivka

**Nearest airport:** Odesa International Airport (Odesa)

The Dubets'kykh Manor is an architectural monument located in the village of Vasylivka, Odesa Oblast. The manor was built between 1830 and 1854. According to some data, Francesco Boffo, famous for his work on the Potemkin Stairs in Odesa, designed the building. Ivan Dallakva designed the gardens, surrounding the manor. The first owner, nobleman Major General Vasyl Dubiecki, commissioned the construction of the manor.



**Location photos**



UKRAINIAN LOCATIONS / ODESA REGION

# Palats-Sadyba Dubets'kykh-Pankeyevykh (Dubets'kykh Manor)

 Location photos





UKRAINIAN LOCATIONS / ODESA REGION

Ukrainian  
film locations

# Kostel Zel'tsa

**Category:** architecture, historic building, church

**Nearest city:** Bilyayivka

**Nearest airport:** Odesa International Airport (Odesa)

Kostel Zel'tsa is the biggest catholic church in the south of Ukraine. The church was built in 1901 by the German settlers in Ukraine. The building was destroyed during WW2 and was never rebuilt and remains a ruin.



**Location photos**



UKRAINIAN LOCATIONS / ODESA REGION

# Kostel Zel'tsa

 Location photos





UKRAINIAN LOCATIONS / ODESA REGION

Ukrainian  
film locations

# Odessa



Locations photos



You might have seen Odessa in Everything Is Illuminated, Transporter 3, The Legend of 1900 and others



UKRAINIAN LOCATIONS / ODESA REGION / ODESA

Ukrainian  
film locations

# Odesa Passage

**Category:** architecture, hotel, shopping area

**Nearest city:** Odesa

**Nearest airport:** Odesa International Airport (Odesa)

Odesa Passage is a shopping passage and a hotel on Deribasivska Street in the centre of Odesa. Odesa Passage was built at the end of the 19th century and for a long time was considered to be the best hotel in the Southern Russian Empire.

The interior and exterior of the Passage are decorated by numerous sculptures. The Passage houses multiple shops, restaurants, offices and a hotel.

**Address:** Preobrazhens'ka street, 34, Odesa



**Location photos**



UKRAINIAN LOCATIONS / ODESA REGION / **ODESA**

# Odesa Passage



Location photos





UKRAINIAN LOCATIONS / ODESA REGION / **ODESA**

Ukrainian  
film locations

# Opera Theater

**Category:** architecture, historic building, theater, museum

**Nearest city:** Odesa

**Nearest airport:** Odesa International Airport (Odesa)

The Odesa National Academic Theatre of Opera and Ballet is the oldest opera house in Ukraine. The building was built in 1887 by Viennese architects, Fellner and Helmer, who also built theaters in Vienna, Budapest, Salzburg and other European cities. The Dresden Opera, built four years earlier, became the inspiration for the Odesa Theater.

The building is three-storey high and decorated with Tuscan order columns, arched balconies, columns and pilasters of Ionic order. Additional glamor is provided by elegant portico and domed roof. The facade is decorated with sculptural groups depicting Melpomene in a chariot yoked with panthers, Orpheus with centaur and and Terpsichore with a girl, and others.

Foyer is of unconventional shape that follows the curve of the auditorium, decorated in the style of late French rococo. The hall is decorated with gilded stucco ornaments, original lamps, chandeliers and bronze inlays.

The Forbes magazine included the Odesa Opera into the list of the most unusual memorials of Eastern Europe.

**Address:** 1, Tchaikovsky lane, Odesa



**Location photos**



UKRAINIAN LOCATIONS / ODESA REGION / **ODESA**

# Opera Theater

 **Location photos**





UKRAINIAN LOCATIONS / ODESA REGION / ODESA

Ukrainian  
film locations

# Odesa Sea Port

**Category:** transportation, port

**Nearest city:** Odesa

**Nearest airport:** Odesa International Airport (Odesa)

Odesa Sea Port — is the largest Ukrainian seaport and one of the largest ports in the Black Sea basin, with a total annual traffic capacity of 40 million tonnes. The port has immediate access to railways allowing quick transfer of cargo from sea routes to ground transportation. Port of Odesa is a major freight and passenger transportation hub of Ukraine. The port is located at the western shores of the Odesa Bay. It consists of several harbors which are divided one from another by a number of jetties, while the port itself is screened off from the open sea by few long breakwaters located in the Odesa Bay.

**Address:** Mytna Square, 1, Odesa




**Location photos**



# Odesa Sea Port

 Location photos





UKRAINIAN LOCATIONS / ODESA REGION / ODESA

Ukrainian  
film locations

# House of Scientists

**Category:** architecture, theatre, museum

**Nearest city:** Odesa

**Nearest airport:** Odesa International Airport (Odesa)

Odesa House of Scientists is a unique city mansion, located in the historical heart of the city. One of the most striking town estates of the classical period, has the status of monuments of architecture and urban planning of national importance. Two-storeyed house was built in 1832, and in 1850 the estate has undergone significant reconstruction: the interiors became luxurious (reworked in baroque and rococo), which was consistent with the spirit of time, beautiful forged fence and porch appeared outside (entrance to the house from the street marked with cast iron canopy on two graceful pillars), service buildings were built almost from scratch. The interior of the palace reflects the eclectic tastes of the late XIX – early XX century.

**Address:** Sabaneyev bridge street, 4, Odesa



**Location photos**



# House of Scientists

 Location photos





UKRAINIAN LOCATIONS / ODESA REGION / ODESA

Ukrainian  
film locations

# Odesa Streets

**Category:** roads, streets, architecture

**Nearest city:** Odesa

**Nearest airport:** Odesa International Airport (Odesa)

Odesa's historical architecture has a style more Mediterranean than Russian, having been heavily influenced by French and Italian styles. Some buildings are built in a mixture of different styles, including Art Nouveau, Renaissance and Classicist.




**Location photos**



UKRAINIAN LOCATIONS / ODESA REGION / **ODESA**

## Odesa Streets



Location photos





UKRAINIAN LOCATIONS / ODESA REGION / ODESA

Ukrainian  
film locations

# Potemkin Stairs

**Category:** architecture, street, staircase

**Nearest city:** Odesa

**Nearest airport:** Odesa International Airport (Odesa)

World famous stairs in Odesa, connecting the city center with the harbor and marina, built in the middle of the XIX century. One of the ten most beautiful stairs in Europe. The construction began in 1837 at the order of Prince Vorontsov. The structure, called the Giant Staircase (later – Richelieu, Boulevard, and from 1955 – Potemkin), was designed by the Italian architect Francesco Boffo, construction was led by the British military engineer John Upton. Today the staircase consists of 192 steps (originally there were 200, but due to the expansion of the port 8 of them were covered) and ten spans. The Potemkin Stairs became world-famous thanks to Sergei Eisenstein's film "The Battleship Potemkin", when in a crucial scene a baby carriage was rolling down the steps. In 2015 the European Film Academy awarded the Stairs with a "Treasure of European film culture" status.





**Location photos**



# Potemkin Stairs

 Location photos





UKRAINIAN LOCATIONS / ODESA REGION / ODESA

Ukrainian  
film locations

# Odesa Squares

**Category:** roads, squares, architecture

**Nearest city:** Odesa

**Nearest airport:** Odesa International Airport (Odesa)

Odesa's historical architecture has a style more Mediterranean than Russian, having been heavily influenced by French and Italian styles. Some buildings are built in a mixture of different styles, including Art Nouveau, Renaissance and Classicist.



**Location photos**



# Odesa Squares



Location photos





UKRAINIAN LOCATIONS / ODESA REGION / ODESA

# Odesa Squares

 Location photos





# Odesa Squares

 **Location photos**





UKRAINIAN LOCATIONS / ODESA REGION / ODESA

Ukrainian  
film locations

# Odesa Courtyards

**Category:** roads, architecture, courtyard, residential area

**Nearest city:** Odesa

**Nearest airport:** Odesa International Airport (Odesa)

Odesa is known for its secret courtyards. The city is rich in both luxurious aristocratic courtyards (such as an Italian courtyard and an elegant Palais-Royal) and the charming courtyards of the poorer districts. Each of them tells a story and highlights local identity.



**Location photos**



UKRAINIAN LOCATIONS / ODESA REGION / **ODESA**

# Odesa Courtyards

 **Location photos**





# Odesa Courtyards

 Location photos





# Odesa Courtyards

 Location photos





UKRAINIAN LOCATIONS / ODESA REGION / ODESA

Ukrainian  
film locations

# Parks of Odesa

**Category:** architecture, park, garden

**Nearest city:** Odesa

**Nearest airport:** Odesa International Airport (Odesa)

Odesa green areas cover around 54 square kilometers, which is about a quarter of the entire territory of the city. The largest parks are the City Garden, Istanbul, Greek parks, and Hydropark.



**Location photos**



# Parks of Odesa

 **Location photos**





UKRAINIAN LOCATIONS / ODESA REGION

Ukrainian  
film locations

# Hryhorivka

**Category:** natural, coast, beach, estuary, resort

**Nearest city:** Yuzhne

**Nearest airport:** Odesa International Airport (Odesa)

Hryhorivka is a village in the Odesa oblast on the Black Sea shore. The village operates as a seasonal resort. It is known for its beaches and the beautiful Hryhorivsky Estuary, which connects with the sea by the navigation canal 3 km long and 14 m deep.



**Location photos**

50



UKRAINIAN LOCATIONS / ODESA REGION

Hryhorivka



Location photos





Ukrainian locations

# Kherson region



Locations photos



UKRAINIAN LOCATIONS / KHERSON REGION

Ukrainian  
film locations

# Khablovs'kyy Zadniy Mayak

(Khablovs'kyy Lighthouse)

**Category:** architecture, lighthouse

**Nearest city:** Bilozerka

**Nearest airport:** Kherson International Airport

The Khablovs'kyy Lighthouse was built in 1952 in the steppes of the Kherson region. It is one of the three lighthouses built to help navigate safe passage through the shallow waters of the Dnieper-Bug estuary.




**Location photos**



UKRAINIAN LOCATIONS / KHERSON REGION

## Khablovs'kyi Zadniy Mayak (Khablovs'kyi Lighthouse)



Location photos





UKRAINIAN LOCATIONS / KHERSON REGION

Ukrainian  
film locations

# Oleksandrivka

**Category:** natural, coast, beach, residential area

**Nearest city:** Bilozerka

**Nearest airport:** Kherson International Airport

Oleksandrivka is a small fishing village situated on the banks of the Dniprovs'ka gulf. The village is known for its charming beaches and peaceful, quiet vibes.



**Location photos**




UKRAINIAN LOCATIONS / KHERSON REGION

# Oleksandrivka



Location photos





UKRAINIAN LOCATIONS / KHERSON REGION

Ukrainian  
film locations

# Stanislavs'kyi Nature Preserve

(Kherson Grand Canyon)

**Category:** natural, coast, beach, canyon

**Nearest city:** Bilozerka

**Nearest airport:** Kherson International Airport

Kherson or Stanislav Grand Canyon is one of the most amazing and beautiful places in Ukraine, located in the Kherson region on the banks of the Dnipro-Bug Estuary between the villages of Oleksandrivka and Stanislav.



**Location photos**



UKRAINIAN LOCATIONS / KHERSON REGION

# Stanislavs'kyi Nature Preserve (Kherson Grand Canyon)

 Location photos





UKRAINIAN LOCATIONS / KHERSON REGION

Ukrainian  
film locations

# Stanislav

**Category:** natural, coast, beach, residential area

**Nearest city:** Bilozerka

**Nearest airport:** Kherson International Airport

Stanislav is a small village situated on the banks of the Dniprovs'ka gulf about 35 kilometres (22 miles) from Kherson.



**Location photos**



UKRAINIAN LOCATIONS / KHERSON REGION

Stanislav

 Location photos





UKRAINIAN LOCATIONS / KHERSON REGION

Ukrainian  
film locations

# Balka Baydykha

(Baldykha Ravine)

**Category:** natural, coast, beach, ravine  
**Nearest city:** Bilozerka  
**Nearest airport:** Kherson International Airport

Balka Baydykha (Baldykha Ravine) is a ravine formation situated on the banks of the Dnipro-Bug Estuary near Stanislav. It's a unique combination of ravines, cliffs and the steppes of Tavria.



**Location photos**



UKRAINIAN LOCATIONS / KHERSON REGION

# Balka Baydykha (Baldykha Ravine)



Location photos





UKRAINIAN LOCATIONS / KHERSON REGION

Ukrainian  
film locations

# Holoprystans'kyi District, Kherson Oblast

(Adzhyhol's'kyi Lighthouse)

**Category:** architecture, lighthouse

**Nearest city:** Hola Prystan'

**Nearest airport:** Kherson International Airport

The Adzhyhol's'kyi Lighthouse, also known as Stanislav–Adzhyhol Lighthouse or Stanislav Range Rear light, is one of the two active lighthouses in Dnieper Estuary, Ukraine. It is located about 30 km west of the city of Kherson. At a height of 211 feet (64 m), it is the sixteenth-tallest "traditional lighthouse" in the world as well as the tallest in Ukraine.

The lighthouse was designed in 1910 and built in 1911 by Vladimir Shukhov. The one-story keeper's house sits inside the base of the tower. The site of the tower is accessible only by boat.



**Location photos**




UKRAINIAN LOCATIONS / KHERSON REGION

# Holoprystans'kyi District, Kherson Oblast

## (Adzhyhol's'kyy Lighthouse)

 Location photos





UKRAINIAN LOCATIONS / KHERSON REGION

Ukrainian  
film locations

# Oleshky Sands

**Category:** natural location, dunes, desert  
**Nearest city:** Oleshky  
**Nearest airport:** Kherson International Airport

Oleshky Sands is the largest sand expanse in mainland Europe. There are 7 non-forested arenas, the largest one being about 15 km (9.3 miles) in diameter. Although a relatively small sandy steppe, the Oleshky Sands have sandstorms and 5 m tall (16 ft) sand drifts, almost like in the Sahara Desert.



**Location photos**




UKRAINIAN LOCATIONS / KHERSON REGION

# Oleshky Sands



Location photos





Ukrainian locations

# Mykolaiiv region



Locations photos



# Arbuzinski Skeli

(Arbuzinsky Canyon)

**Category:** natural, canyons

**Nearest city:** Voznesensk

**Nearest airport:** Mykolaiv International Airport

Arbuzinsky Canyon (or Little Aktovsky canyon) is located on the Arbuzinka river, Voznesensky district, Mykolaiv region. The distinct feature of the canyon is the lack of sharp rocks – just huge colourful boulders (granite rocks of volcanic origin), formed more than 4 billion years ago.

The volcano that once created the canyon still provides volcanic heat that helped create a unique ecosystem that hosts a number of rare animal and plant species. During the winters, when the surrounding area is covered in snow, it's commonplace to find green grass and blooming violets in the canyon.

The canyon is a part of the National Natural Park "Bug Gard".



**Location photos**



UKRAINIAN LOCATIONS / MYKOLAIV REGION

# Arbuzinski Skeli (Arbuzinsky Canyon)

 Location photos





UKRAINIAN LOCATIONS / MYKOLAIV REGION

Ukrainian  
film locations

# Aktovs'kyy Kan'yon

(Canyon)

**Category:** natural, canyons

**Nearest city:** Voznesensk

**Nearest airport:** Mykolaiv International Airport

Aktovsky Canyon (or Devil's Canyon) is located on the Mertvovid river near the Aktove village (Voznesensky district, Mykolaiv region). The canyon is over 40-50 m (165 ft) deep, its area exceeds 250 hectares (618 acres). This is a unique set of granite rocks, boulders, steppes and aquatic ecosystems. The Devil Canyon resembles the world-famous canyons of North America. Aktovsky Canyon is part of the Bug Garde National Park.



**Location photos**




UKRAINIAN LOCATIONS / MYKOLAIV REGION

# Aktovs'kyy Kan'yon (Canyon)



Location photos





UKRAINIAN LOCATIONS / MYKOLAIV REGION

Ukrainian  
film locations

# Bug Guard National Park

**Category:** natural, canyon, steppe, river

**Nearest city:** Mykolaiv

**Nearest airport:** Mykolaiv International Airport

Bug Guard National Park covers an area along the Southern Bug River in south-central Ukraine. At this point, the Southern Bug River cuts through the southern edge of the Ukrainian Shield (a block of Archean basement rock). The park is therefore a canyon that transitions the river from the upland plateau to the steppe region.

The park, which is a collection of nearby tracts, is mostly centered on the Southern Bug River where the river transitions from the uplands to the steppe. The drop occurs in a relatively narrow canyon with granite outcrops and numerous ledges, rapids, and islands.

The upper plateau is partially forested, the fall zone features rocky terrain of brush and sedges transitioning to steppe vegetation.



**Location photos**



UKRAINIAN LOCATIONS / MYKOLAIV REGION

# Bug Guard National Park



Location photos





Ukrainian locations

# Kirovohrad region



Locations photos



UKRAINIAN LOCATIONS / KIROVOHRAD REGION

Ukrainian  
film locations

# Haivoron

**Category:** natural, canyon, steppe, river

**Nearest city:** Blahovishchenske

**Nearest airport:** Mykolaiv International Airport

Haivoron is a town in Kirovohrad Oblast of Ukraine. Haivoron is standing on the river Southern Bug. The town is most famous for the locomotive repair plant built here in 1897 - 1898.



**Location photos**



# Haivoron

 Location photos





Ukrainian locations

# Cherkasy region



Locations photos



UKRAINIAN LOCATIONS / CHERKASY REGION

Ukrainian  
film locations

# Buky canyon

**Category:** natural, canyon

**Nearest city:** Uman

**Nearest airport:** Boryspil International Airport (Kyiv),  
Kyiv International Airport (Zhuliany)

Buky Canyon is one of the most picturesque places in Ukraine, located on Hirsky Tikych river (Mankivsky district, Cherkasy region). The canyon consists of Proterozoic granites formed 2 billion years ago, it is approximately 5 km (3 miles) long, 20 m (22 yd.) deep and 20 - 40 m (65 – 130 ft) wide. One of the main features of the canyon is the overhanging rocks, which create a fjord-like landscape.



**Location photos**



UKRAINIAN LOCATIONS / CHERKASY REGION

# Buky Canyon



Location photos





UKRAINIAN LOCATIONS / CHERKASY REGION

Ukrainian  
film locations

# Tsvitkove

**Category:** transport, railway station

**Nearest city:** Smila

**Nearest airport:** Boryspil International Airport (Kyiv),  
Kyiv International Airport (Zhuliany)

Tsvitkove is an urban-type settlement located in Horodyshe Raion (district) of Cherkasy Oblast in central Ukraine. In 1913 the settlement also started operating as a railway station and is now known for its vintage trains, which were restored and are operational.



**Location photos**

80



Tsvitkove

 Location photos





UKRAINIAN LOCATIONS / ODESA REGION

# Kyiv



**Locations photos**



You might have seen Kyiv in The Death of Stalin, Chernobyl, The Rising Hawk and others



UKRAINIAN LOCATIONS / KYIV

Ukrainian  
film locations

# Chocolate House

**Category:** architecture, historic building, museum

**Nearest city:** Kyiv

**Nearest airport:** Boryspil International Airport (Kyiv),  
Kyiv International Airport (Zhuliany)

Chocolate House was built in the Venetian Renaissance style by commission of the Kiev merchant, Semen Semenovich Mogilevtsev. The mansion was constructed by the famous architect Vladimir Nikolayev in the 1890s. The building features unusual murals, stained glass and a wooden inlay. Each room is decorated in its specific style among which are: French, Byzantine, Eastern, Art Nouveau and the Renaissance.

**Address:** Shovkovychna street, 17/2, Kyiv



**Location photos**



UKRAINIAN LOCATIONS / KYIV

# Chocolate House

 Location photos





UKRAINIAN LOCATIONS / KYIV

Ukrainian  
film locations

# Ukrainian House

**Category:** architecture, historic building

**Nearest city:** Kyiv

**Nearest airport:** Boryspil International Airport (Kyiv),  
Kyiv International Airport (Zhuliany)

Ukrainian House is an international exhibition and convention center in Kyiv, Ukraine. This five-storey building is the host venue for a variety of events from exhibitions, trade fairs and conferences to international association meetings, product launches, banquets, TV-ceremonies, sporting events, etc.

Built in 1978–1982, this monumental building was originally erected as a Kyiv affiliate of the All-Union Lenin Museum, displaying materials documenting Lenin's life. The building was designed and built by the "Chief Kyiv Project" architects group led by Vadym Hopkalo, with assistance by Vadym Hrechyna, Volodymyr Kolomiyets, and Leonid Filenko.

Ukrainian House has 5 storeys with fully flexible spaces and halls to fit any needs from small private meetings to large-scale gatherings for up to 3,500 participants. It has all the necessary facilities from conference halls, exhibition spaces and auditoriums to an on-site restaurant and outdoor terraces.

**Address:** 2, Khreshchatyk street, Kyiv





**Location photos**



UKRAINIAN LOCATIONS / KYIV

# Ukrainian House

 **Location photos**





UKRAINIAN LOCATIONS / KYIV

Ukrainian  
film locations

# Suzir'ya Kyiv Academic Workshop on Theater Art

**Category:** architecture, historic building

**Nearest city:** Kyiv

**Nearest airport:** Boryspil International Airport (Kyiv),  
Kyiv International Airport (Zhuliany)

Suzir'ya Kyiv Academic Workshop on Theater Art is the first engagement theatre in Ukraine and was opened in 1989. From the moment of its foundation, the theatre was headed by the people's artist of Ukraine Oleksii Kuzhelnyi. Impressive large houses numbered 14 and 16, luxuriously decorated in the Modernist style, were built in 1908-1910 and are still decorated with artificial marble, gilt, carvings, and sculptures.

**Address:** 14-b 16 Yaroslaviv Val street, 16 Yaroslaviv Val street, Kyiv



**Location photos**



UKRAINIAN LOCATIONS / KYIV

# Suzir'ya Kyiv Academic Workshop on Theater Art



Location photos





UKRAINIAN LOCATIONS / KYIV

Ukrainian  
film locations

# Mariyinsky Palace

**Category:** architecture, historic building, palace

**Nearest city:** Kyiv

**Nearest airport:** Boryspil International Airport (Kyiv),  
Kyiv International Airport (Zhuliany)

Mariyinsky Palace is the official ceremonial residence of the President of Ukraine in Kyiv and adjoins the neo-classical building of the Verkhovna Rada (parliament) of Ukraine. It is a Baroque palace on the hilly bank of the Dnipro River.

The palace was ordered to be constructed in 1744 by the Russian Empress Elizaveta Petrovna, and was designed by Bartolomeo Rastrelli, the most famous architect working in the Russian Empire at that time. One of the students of Rastrelli, Ivan Michurin, together with a group of other architects, completed the palace in 1752. The first royal figure to stay in the palace was Empress Catherine II, who visited Kyiv in 1787. In the late 18th and early 19th centuries the palace was the main residence of Governors-General.

**Address:** 5A, Mykhaila Hrushevskoho street, Kyiv



**Location photos**



UKRAINIAN LOCATIONS / KYIV

# Mariyinsky Palace



Location photos





UKRAINIAN LOCATIONS / KYIV

Ukrainian  
film locations

# National Museum of Literature

**Category:** architecture, historic building, museum

**Nearest city:** Kyiv

**Nearest airport:** Boryspil International Airport (Kyiv),  
Kyiv International Airport (Zhuliany)

The National Museum of Literature of Ukraine is one of the most popular museum establishments of the country, and is leading among museums of literature and literary-memorial museums. It was founded by the decision of the Council of Ministers of Ukrainian Soviet Socialist Republic on August 5 1981, as the State Literature Museum of Ukraine. The museum is located in the very centre of Kyiv at the corner of Bogdan Khmelnytskyi and Tereshchenkivska streets in the house, which is a monument of history and architecture of late XIX century, in former main building of Pavlo Galagan Collegium, which was built in 1871 by a well known architect A. Schiele in the late classicism style. The pride and adornment of the Collegium is a big fundamental library, near 25 thousand volumes, the stock of which was formed by manuscripts and rare early printed books, first editions of native and foreign authors' works.

**Address:** Bohdana Khmel'nyts'koho street, 11, Kyiv



**Location photos**



UKRAINIAN LOCATIONS / KYIV

# National Museum of Literature

 Location photos





UKRAINIAN LOCATIONS / KYIV

Ukrainian  
film locations

# Kuznya na Rybalskomu

**Category:** industrial, factory

**Nearest city:** Kyiv

**Nearest airport:** Boryspil International Airport (Kyiv),  
Kyiv International Airport (Zhuliany)

Kuznya na Rybalskomu is a ship building and armament company in Kyiv, Ukraine. Although situated on the Dnieper River and presently concentrated on river ships, the company is able to produce and repair small sea vessels (both civil and naval), as well as various military equipment.

Main production facilities of the company are situated on the Rybalskyi Island in Kyiv since 1928. The shipyard specializes in shipbuilding, ship machines building, and propeller production. In the field of shipbuilding, the plant specializes in building medium fishing vessels, industrial ships and vessels of technical fleet, self-propelled and non-self-propelled barges.

**Address:** Elektrykiv street, 26, Kyiv



**Location photos**



UKRAINIAN LOCATIONS / KYIV

# Kuznya na Rybalskomu

 Location photos





UKRAINIAN LOCATIONS / KYIV

Ukrainian  
film locations

# Zhovtnevyi Palace

**Category:** architecture, historic building, palace

**Nearest city:** Kyiv

**Nearest airport:** Boryspil International Airport (Kyiv),  
Kyiv International Airport (Zhuliany)

The Zhovtnevyi Palace is a performing arts center in Kyiv, Ukraine. The building was built between 1838 and 1842 upon the design of architect Vikentiy Beretti as the Russian "Institute for Noble Maidens". The palace's capabilities range from intimate family celebrations or somewhat larger anniversary celebrations to large international conferences, symposiums, seminars and congresses.

**Address:** Heroiv Nebesnoyi Sotni alley, 1, Kyiv



**Location photos**



UKRAINIAN LOCATIONS / KYIV

# Zhovtnevyi Palace



Location photos





UKRAINIAN LOCATIONS / KYIV

Ukrainian  
film locations

# Liberman Mansion

**Category:** architecture, historic buildings, palace, mansion

**Nearest city:** Kyiv

**Nearest airport:** Boryspil International Airport (Kyiv),  
Kyiv International Airport (Zhuliany)

The mansion, built in 1879 by architect Vladimir Nikolayev, is situated in the modern government quarter and is a monument of history, art and architecture, decorated with lush stucco, ornamental reliefs, and wrought metal.

Today the palace belongs to the Writer's Union of Ukraine.

**Address:** Bankova street, 2, Kyiv



**Location photos**



UKRAINIAN LOCATIONS / KYIV

# Liberman Mansion



Location photos





UKRAINIAN LOCATIONS / KYIV

# VDNKh

4  
(National Economy Achievements Exposition)

**Category:** architecture, historic building

**Nearest city:** Kyiv

**Nearest airport:** Boryspil International Airport (Kyiv),  
Kyiv International Airport (Zhuliany)

VDNKh (National Economy Achievements Exposition) is a complex of pavilions, open areas, buildings of cultural and community purpose and recreation – a pocket of Soviet Baroque in modern Kyiv. There are 180 buildings on the territory, 20 of which have the status of national historical and cultural monuments. The territory covers the area of 286.3 hectares (706 acres), about one third of the area is occupied by buildings, the rest – by garden and forest park area with lakes, ponds and fountains.

VDNKh was conceived after WWII as a permanent center, to demonstrate the best achievements in industry, agriculture, construction, science and culture of the country. It was created by the best architects, painters and sculptors of the USSR and opened in summer 1958. The architecture of the complex has retained all the features of the "Soviet style" of those times: ensemble of streets and squares; synthesis of architecture, sculpture and painting; heraldic reliefs and images of workers; use of marble, bronze, precious wood and stucco in the interior; optimistic mood of the entire work.

**Address:** Akademika Hlushkova avenue, 1, Kyiv




**Location photos**




UKRAINIAN LOCATIONS / KYIV

# VDNKh (National Economy Achievements Exposition)



Location photos





UKRAINIAN LOCATIONS / KYIV

Ukrainian  
film locations

# Bus Station 7

**Category:** transport, parking garage

**Nearest city:** Kyiv

Nearest airport: Boryspil International Airport (Kyiv), Kyiv International Airport (Zhuliany)

Bus station 7 is the biggest bus park in Ukraine. It was built in 1973 and features a huge dome-shaped parking garage, the diameter of which equals 165 meters. The area of the garage is 20 000 square meters and can accomodate three hundred buses.

**Address:** Akademika Hlushkova avenue, 1, Kyiv



**Location photos**



# Bus Station 7

 Location photos





# Andriyivskyy Descent

**Category:** architecture, historic buildings, street

**Nearest city:** Kyiv

**Nearest airport:** Boryspil International Airport (Kyiv),  
Kyiv International Airport (Zhuliany)

Andriyivskyy Descent is a historic descent connecting Kyiv's Upper Town neighborhood and the historically commercial Podil neighborhood. The street, often advertised by tour guides and operators as the "Montmartre of Kyiv", is a major tourist attraction of the city. It is included in the list of national landmarks by the government resolution. In addition, the street is also part of the Kyiv city historic reserve "Ancient Kyiv", while the St. Andrew's Church belongs to the National historic reserve "Sophia of Kyiv".

The descent, 720 metres (2,360 ft) in length, is constructed of laid cobblestones. The Andriyivskyy Descent is marked by a couple historic landmarks, including the Castle of Richard the Lionheart, the 18th century baroque Saint Andrew's Church, famed Russian writer Mikhail Bulgakov's house, and numerous other monuments.




**Location photos**



# Andriyivskyy Descent

 Location photos





# Podil

**Category:** architecture, historic buildings, streets

**Nearest city:** Kyiv

**Nearest airport:** Boryspil International Airport (Kyiv),  
Kyiv International Airport (Zhuliany)

Podil is a historic neighborhood in Kyiv and is located on floodplain terrace over Dnieper between the Kyiv Hills and the lower stream of Pochaina River. Podil is one of the oldest neighborhoods of Kyiv, and the birthplace of the city's trade, commerce and industry. After the Mongol invasion of Rus' and destruction of Kyiv, it served as a city center until the 19th century. Podil contains many architectural and historical landmarks, and new archaeological sites are still being revealed. It is a part of the city's larger administrative Podilskyi District.





**Location photos**



Podil



Location photos





# Kyiv River Port

**Category:** architecture, transport, river port

**Nearest city:** Kyiv

**Nearest airport:** Boryspil International Airport (Kyiv),  
Kyiv International Airport (Zhuliany)

The Kyiv River Port is the main river port of Kyiv, located on the right bank of the Dnieper River in the Podil neighborhood of the city. The port has its own fleet that serves as a shipping company. Kyiv River Port boasts more than 20 riverboat stairway-equipped moorings on the several kilometer-long embankment, all of which are reserved for passenger and leisure vessels. From April through October, there is daily leisure navigation in the port, facilitated by various private operators. The Kyiv River Port is connected to city center by a working funicular.

**Address:** Poshtova ploscha, 3, Kyiv




**Location photos**



# Kyiv River Port

 Location photos





UKRAINIAN LOCATIONS / KYIV

# KPI (National Technical University of Ukraine) Staircase

**Category:** architecture, historic building, staircase

**Nearest city:** Kyiv

**Nearest airport:** Boryspil International Airport (Kyiv),  
Kyiv International Airport (Zhuliany)

KPI is one of the best educational facilities of Kyiv, built in late XIX – early XX century. The construction was completed in 1900 and today the building is considered an architectural monument. The three-flight stairs with massive stone fencing is an important feature of the lobby. The central part of the stairs leads to the intermediate platform where the corridors lead to the assembly hall. The lobby and corridor floors are made of granite.

**Address:** Kyiv, 37 Peremogy avenue.



**Location photos**




UKRAINIAN LOCATIONS / KYIV

## KPI (National Technical University of Ukraine) Staircase



Location photos





Ukrainian locations

# Lviv region



Locations photos



# Pidhirtsi Castle

**Category:** architecture, historic building, castle, palace

**Nearest city:** Lviv

**Nearest airport:** Lviv International Airport

Pidhirtsi Castle is an architectural monument of the late Renaissance and Baroque. The castle was built in the 1630's under the direction of the Italian engineer and architect Andrea dell'Aqua. The complex includes a two-storey palace with three-storey pavilions on either side and a tower.

The castle is located on the edge of a flat plateau, standing at 399 meters (1309 ft) above sea level, overlooking the Styr River valley. Dungeons are arranged between the inner and outer walls of the castle, the roof of which is paved with smooth stone slabs, forming terraces enclosed by balustrades. These terraces were apparently used for walking, and in the case of military needs – to place cannons.

Unfortunately, the unique interior of the castle was destroyed, the building was repeatedly looted during the First and Second World Wars, the sculptures were moved to Leningrad (now – St. Petersburg). In 1997 Pidhirtsi Castle was conveyed to Lviv Art Gallery, which preserved 85% of the things from the castle in its collections. Today the building is closed for restoration and reconstruction work, but the surrounding area and the facade are accessible.



**Location photos**



UKRAINIAN LOCATIONS / LVIV REGION

# Pidhirtsi Castle



Location photos





# Olesko Castle

**Category:** architecture, historic building, castle, palace

**Nearest city:** Busk

**Nearest airport:** Lviv International Airport

Olesko Castle is located within the borders of the present-day Busk Raion in Ukraine. The first historical records of the castle are in a document dated 1390, when Pope Boniface IX gave Olesko and Tustan to a Catholic bishop of Halych. It is located about seventy-five kilometers from Lviv, the largest city in western Ukraine.

Olesko Castle, oval in shape, stands on top of a small hill, about fifty meters in height. A moat and a wall surrounds it, which serves as a defence for the castle. The castle is also surrounded by a dense swamp.



**Location photos**



# Olesko Castle

 Location photos





UKRAINIAN LOCATIONS / LVIV REGION

Ukrainian  
film locations

# Zolochiv Castle

**Category:** architecture, historic building, castle, palace

**Nearest city:** Zolochiv

**Nearest airport:** Lviv International Airport

Zolochiv Castle was a residence of the Sobieski noble family on a hill at the confluence of two small rivers in the south-eastern part of Zolochiv, Galicia (Lviv Oblast). The rectangular fort was built in 1634-36 by Jakub Sobieski. The Sobieski castle comprised solid walls in a then-current Dutch style, with four pentagonal towers at each corner, and the so-called "grand palace". The Chinese Palace, a diminutive mauve-colored rotunda flanked by one-storey wings, was added later in the century as John III's gift to his French-born wife, Queen Marie.



**Location photos**



UKRAINIAN LOCATIONS / LVIV REGION

# Zolochiv Castle

 Location photos





# Zolochiv

**Category:** architecture, city

**Nearest city:** Busk

**Nearest airport:** Lviv International Airport

Zolochiv is a small city of district significance in the Lviv Oblast of Ukraine, the administrative center of Zolochiv Raion. The city is located 60 kilometers east of Lviv. Zolochiv was incorporated as a town on 15 September 1523 by the Polish king Sigismund I the Old. Located in the Ruthenian Voivodship of the Polish–Lithuanian Commonwealth, it belonged to several noble families. From the first partition of Poland in 1772 until 1918, the town was part of the Austrian monarchy.



**Location photos**



Zolochiv

 Location photos





UKRAINIAN LOCATIONS / LVIV REGION

Ukrainian  
film locations

# Zhovkva

**Category:** architecture, city

**Nearest city:** Velyki Mosty

**Nearest airport:** Lviv International Airport

Zhovkva is a city in Lviv Oblast of western Ukraine. It is the administrative center of Zhovkva Raion (district). The town was founded in 1597 as a private fortified town and named Żółkiew after its founder, one of the most accomplished military commanders in Polish history, hetman Stanisław Żółkiewski. As a private town of Poland, Żółkiew was the property of the Żółkiewski, Daniłowicz, Sobieski and Radziwiłł families. During this period, most of the city's landmarks were built, including the Zhovkva Castle, St. Lawrence's Church, the Dominican church, a fortress-like synagogue, the Saint Lazarus church, and the Holy Trinity Church. From the First Partition of Poland in 1772 until 1918, the town was part of the Austrian monarchy .



**Location photos**

120



UKRAINIAN LOCATIONS / LVIV REGION

Zhovkva



Location photos





UKRAINIAN LOCATIONS / LVIV REGION

Ukrainian  
film locations

# Lviv



**Locations photos**



You might have seen Lviv and surrounding areas in House of Flying Daggers, Plan A



UKRAINIAN LOCATIONS / LVIV REGION / LVIV

Ukrainian  
film locations

# Lviv Railway Station

**Category:** architecture, historic building, transport, railway station

**Nearest city:** Lviv

**Nearest airport:** Lviv International Airport

Lviv railway station is the main railway terminal in Lviv, Ukraine. It is one of the most notable pieces of Art Nouveau architecture in former Galicia. The station was opened to the public in 1904, and celebrated its centennial anniversary on 26 March 2004. On a monthly basis, the terminal handles over 1.2 million passengers and moves 16 thousand tons of freight.

**Address:** Dvortseva square, 1, L'viv



**Location photos**

123



UKRAINIAN LOCATIONS / LVIV REGION / LVIV

# Lviv Railway Station



Location photos





UKRAINIAN LOCATIONS / LVIV REGION / LVIV

Ukrainian  
film locations

# Lviv Theater of Opera and Ballet

**Category:** architecture, historic building, opera theater

**Nearest city:** Lviv

**Nearest airport:** Lviv International Airport

The Lviv Theatre of Opera and Ballet or Lviv Opera is an opera house located in Lviv, Ukraine's largest western city and one of its historic cultural centers. Originally built on former marshland of the submerged Poltva River, the Lviv Opera now sits at the end of Freedom Avenue, the tree-lined centerpiece of Lviv's historic Old City, a UNESCO World Heritage Site located in the city's Halych district.

**Address:** Svobody avenue, 28, Lviv



**Location photos**



UKRAINIAN LOCATIONS / LVIV REGION / LVIV

# Lviv Theater of Opera and Ballet

 Location photos





UKRAINIAN LOCATIONS / LVIV REGION / LVIV

# The Potocki Palace

**Category:** architecture, historic building, palace

**Nearest city:** Lviv

**Nearest airport:** Lviv International Airport

The Potocki Palace in Lviv was built in the 1880s as an urban seat of Alfred Józef Potocki, former Minister-President of Austria. No cost was spared to make it the grandest nobleman's residence in the city, it is located on the street.

The design of the new palace was created in the style of Baroque, the era of French King Louis XIV by the French architect Louis Alphonse Rene Dovernut (fr. Louis Dauvergne). The project was modified by architects Julian Cybulski and Ludwik Baldwin-Ramutt and implemented under their guidance. In 1892 the project was exhibited at a building exhibition in Lviv.

**Address:** Kopernyka street, 15, Lviv



**Location photos**



UKRAINIAN LOCATIONS / LVIV REGION / LVIV

# The Potocki Palace



Location photos





UKRAINIAN LOCATIONS / LVIV REGION / LVIV

Ukrainian  
film locations

# House of Scientists

**Category:** architecture, historic building, palace

**Nearest city:** Lviv

**Nearest airport:** Lviv International Airport

The building of the former aristocratic casino and now the House of Scientists is one of Lviv's most amazing architectural structures and is recognized as a valuable monument to the neo-baroque style. Construction was carried out by the famous Austrian company Fellner and Helmer, in 1898. They are best known for designing the Vienna Observatory and the Odesa Opera House.

While constructing the Lviv casino, the Austrian architects were inspired by the best examples of European palatial architecture and this influence is clearly seen in the luxurious decorations of the building's facade, which are richly adorned with sculptures and stucco work. The entrance is 'guarded' by two magnificent titans, that 'hold' the first floor balcony on their shoulders.

The main adornment of the ground floor is a unique oak staircase with carved railings. The intricately meandering stairs lead to the first floor with several luxurious spaces: White Room with marble fireplace and black concert grand piano, the Red Room, covered in silk and featuring crystal chandeliers, the cozy Beige Room and charming Mirror Room that houses a number of antique furniture pieces, the famous library with a delightful gallery and balcony, adorned with stucco work.

**Address:** Lystopadovoho Chynu street, 6, Lviv




**Location photos**



UKRAINIAN LOCATIONS / LVIV REGION / LVIV

# House of Scientists

 Location photos





UKRAINIAN LOCATIONS / LVIV REGION / LVIV

Ukrainian  
film locations

# Lychakiv Cemetery

**Category:** architecture, cemetery

**Nearest city:** Lviv

**Nearest airport:** Lviv International Airport

Lychakiv Cemetery is a historic cemetery in Lviv, Ukraine. Since its creation in 1787 as Łyczakowski Cemetery, it has been the main necropolis of the city's intelligentsia, middle and upper classes. In the mid-1850s the cemetery was expanded significantly by Tytus Tchórzewski, who created the present network of alleys and roundabouts.

**Address:** Mechnykova street, 33, Lviv



**Location photos**



UKRAINIAN LOCATIONS / LVIV REGION / LVIV

# Lychakiv Cemetery



Location photos





# Shevchenkovskyi Hay

**Category:** architecture, Ukrainian architecture, historic buildings, park

**Nearest city:** Lviv

**Nearest airport:** Lviv International Airport

Shevchenkovskyi hay is an open air Lviv museum of folk architecture and culture known for its collection of 124 architectural monuments, 6 of which are churches, gathered from all over Ukraine. The oldest monument is a traditional Ukrainian khata (house) built in 1749.

**Address:** Chernecha Hora street, 1, Lviv



**Location photos**



UKRAINIAN LOCATIONS / LVIV REGION / LVIV

Shevchenkovskyi Hay

 Location photos





UKRAINIAN LOCATIONS / LVIV REGION / LVIV

Ukrainian  
film locations

# Italian Courtyard

**Category:** architecture, historic building, courtyard

**Nearest city:** Lviv

**Nearest airport:** Lviv International Airport

The Italian courtyard is a monument of the Renaissance, named due to its resemblance to the courtyards of Rome and Florence. It is located in the courtyard of the Korniyak palace, which was built in 1580 by Italian architects Peter of Barboni and Paul the Roman. At the time, it was the only house with six windows.

**Address:** Rynok square, 6, Lviv



**Location photos**



# Italian Courtyard

 Location photos





Ukrainian locations

# Zakarpattia region



Locations photos



UKRAINIAN LOCATIONS / ZAKARPATTIA REGION

Ukrainian  
film locations

# Shypit Waterfall

**Category:** natural, waterfall

**Nearest city:** Volovets

**Nearest airport:** Uzhgorod International Airport

Shypit is a waterfall located on the Pylypets River, about 6 kilometres (3.7 mi) from the village of Pylypets, Mizhhiria Raion, Zakarpattia Oblast of western Ukraine. The waterfall is 14 metres (46 ft) high.

The waterfall intensifies during the spring, when the snow melts on the slopes of Gemba Mountain. Shypit is a hydrological nature monument of local importance.



**Location photos**



# Shypit Waterfall

 Location photos





# Hemba, Borzhava

**Category:** natural, mountain, ridge

**Nearest city:** Mizhhiria

**Nearest airport:** Uzhgorod International Airport

Borzhava is a mountain group in the Polonynian Beskyd of the Carpathian Mountains between the Vovcha River and Rika River in Transcarpathia. The Borzhava is a wide, level ridge covered with large pastures. Its steep slopes are covered with beech forests and dissected by valleys up to 1,000 m (3280 ft) in depth. The upper forest line lies at 1,100–1,200 m (3609 - 3937 ft). The slopes are marked by hollows, the traces of glaciation. The highest peak in the Borzhava is Stih (1,677 m/5502 ft).



**Location photos**



UKRAINIAN LOCATIONS / ZAKARPATTIA REGION

# Hemba, Borzhava

 Location photos





UKRAINIAN LOCATIONS / ZAKARPATTIA REGION

Ukrainian  
film locations

# Synevir Pass

**Category:** natural, mountain

**Nearest city:** Mizhhiria

**Nearest airport:** Uzhgorod International Airport

The Synevyr pass is 793 m (2601 ft) above sea level and is considered to be the gateway to lowland Zakarpattia. The developed transport infrastructure makes the pass a popular spot among tourists.



**Location photos**

142



UKRAINIAN LOCATIONS / ZAKARPATTIA REGION

# Synevir Pass



Location photos





UKRAINIAN LOCATIONS / ZAKARPATTIA REGION

Ukrainian  
film locations

# Sinevir Lake

**Category:** natural, lake  
**Nearest city:** Mizhhiria  
**Nearest airport:** Uzhgorod International Airport

Lake Synevyr (or the Sea Eye) is the largest lake in the Carpathian Mountains of Ukraine. It is located in the Inner Gorgany massif and belongs to the National Natural Preserve "Synevyr". The lake was formed about ten thousand years ago and is 989 meters (3,245 ft) above sea level. Its surface area is 6 hectares (15 acres). Synevyr landscapes are unbelievably picturesque and beautiful surrounded by steep slopes and fir trees. There is a very small island in the middle of the lake with an area of a few square meters, which is called the Sea Eye (Morske Oko).



**Location photos**



UKRAINIAN LOCATIONS / ZAKARPATTIA REGION

# Sinevir Lake



Location photos





# Kolochava

**Category:** natural, mountain, architecture, village

**Nearest city:** Mizhhiria

**Nearest airport:** Uzhgorod International Airport

Kolochava is a village in Mizhhirya Raion, Zakarpattia Oblast, Ukraine. From 1976 to 1992, it had the status of an urban-type settlement, but it was demoted to village status on 6 March 1992. Kolochava is also known for its beautiful panoramic view of the surrounding forests, mountains and valleys.



**Location photos**



Kolochava

 Location photos





UKRAINIAN LOCATIONS / ZAKARPATTIA REGION

Ukrainian  
film locations

# Kolochava Museum

**Category:** natural, mountain, architecture, Ukrainian traditional architecture, village

**Nearest city:** Mizhhiria

**Nearest airport:** Uzhgorod International Airport

Kolochava Museum is an open-air museum initiated and brought to completion by Stanislav Arzhevitin. Visitors can explore original Carpathian architecture, the old sawmill and water mill, the village police station dating back to the Austro-Hungarian Empire as well as other attractions. All items exhibited are well preserved and brought together in this museum from different private collections, some from the oldest families of the region, who have been living in these territories for centuries as well as from the collections of Ukrainians who have emigrated from Ukraine during the Soviet regime.



**Location photos**



UKRAINIAN LOCATIONS / ZAKARPATTIA REGION

# Kolochava Museum



Location photos





# Ukrainian film locations

## Contacts



**UKRAINIAN STATE  
FILM AGENCY**

The Ukrainian State Film Agency is the central executive body of cinematography in Ukraine.

info@usfa.gov.ua  
+380 44 280 27 18  
10, Lavrs'ka str.,  
Kyiv, 01010, Ukraine



**UKRAINIAN  
MOTION  
PICTURE  
ASSOCIATION**

Ukrainian Motion Picture Association (UMPA) is a professional NGO that promotes the interests of filmmakers in Ukraine.

info@mpa.org.ua  
+380 44 459 46 10  
22, Zakrevskogo str.,  
Kyiv, 02222, Ukraine